

RESOLUTION OF PRELIMINARY DETERMINATION OF LEGISLATIVE BODY  
UNDER "SPECIAL ASSESSMENT INVESTIGATION, LIMITATION AND  
MAJORITY PROTEST ACT OF 1931" NO. 2445

BE IT RESOLVED by the City Council of the City of Sacramento that certain improvements are proposed to be done and made within the boundaries of the proposed assessment district hereinafter described.

In connection therewith, said City Council hereby finds and determines as follows, to-wit:

1. That the nature of the proposed improvement and the location and extent thereof consists of improving "M" STREET, from the easterly line of 54th Street, to the westerly line of 55th Street; by removing and disposing of all surplus and refuse material; constructing concrete curbs and gutters and concrete sidewalks; grading; and constructing an asphaltic concrete pavement five and one-half ( $5\frac{1}{2}$ ) inches in thickness, with seal coat and screenings.

2. The boundaries of the district of lands proposed to be specially assessed to pay the costs and expenses of such proposed work and improvement are generally defined as follows, to-wit:

On the west by 54th Street; on the east by 55th Street; on the north by a line parallel to the northerly line of "M" Street and 130 feet distant northerly therefrom, measured at right angles; and on the south by a line commencing on the easterly line of 54th Street, 61.5 feet south of the southerly line of "M" Street; thence easterly and parallel to the southerly line of "M" Street, to a point on the westerly line of Lot 93 "Smith Tract No. 4" (as the same is shown on the official map or plat thereof filed in the office of the County Recorder of the County of Sacramento, State of California); thence southerly to the southwest corner of said Lot 93; thence easterly to the southeast corner of said Lot 93; thence northerly to a point on the

east line of said Lot 93, 40 feet south of the northeast corner of said Lot 93; thence easterly and parallel to the southerly line of "M" Street, to the westerly line of 55th Street.

3. That the amount and portion of the cost of such proposed improvement proposed to be paid by the City of Sacramento from any source other than special assessments upon benefited property is nil.

4. The statute under which it is proposed to conduct proceedings for the proposed improvement is the "Improvement Act of 1911," approved April 7, 1911, and the several acts amendatory thereof or supplemental thereto; with bonds to be issued as authorized under the "Improvement Bond Act of 1915," approved June 11, 1915, and the several acts amendatory thereof or supplemental thereto, said bonds to bear interest at the rate of five (5%) per cent per annum; and

BE IT FURTHER RESOLVED that the City Engineer is hereby directed to prepare for this Council a written Report upon the proposed improvement, such Report to contain all the information required by Section 3 of the "Special Assessment Investigation, Limitation and Majority Protest Act of 1931," approved June 8, 1931, and the several acts amendatory thereof or supplemental thereto.


IN THE CITY COUNCIL: Sacramento, California, May 16, 1941.


Adopted by the following vote:

AYES: Anderson, Arnold, Bidwell, Harry, Kunz, Mitchell, Monk, Truesdale, Wanzer.

NOES: None

ABSENT: None

  
\_\_\_\_\_  
City Clerk

  
\_\_\_\_\_  
Mayor

RESOLUTION NO. 2445

RESOLUTION APPROVING MAP AND DIAGRAM NO. 2445


BE IT RESOLVED by the City Council of the City of Sacramento that the map and diagram presented by the City Engineer, showing the property to be assessed for the improvement of "M" STREET, from the easterly line of 54th Street, to the westerly line of 55th Street,


in the City of Sacramento, be, and the same is, hereby approved.

Adopted by the Sacramento City Council on date of May 16, 1941,  
by the following vote:

AYES: Anderson, Arnold, Bidwell, Harry, Kunz, Mitchell, Monk,  
Truesdale, Wanzer.

NOES: None  
ABSENT: None

  
\_\_\_\_\_  
City Clerk

  
\_\_\_\_\_  
Mayor

RESOLUTION No. 2445

RESOLUTION APPROVING PLANS, GRADES AND  
SPECIFICATIONS NO. 2445

BE IT RESOLVED by the City Council of the City of Sacramento that the plans presented by the City Engineer, providing for the improvement of "M" STREET, from the easterly line of 54th Street, to the westerly line of 55th Street,

in the City of Sacramento, be, and the same are, hereby approved and adopted;


BE IT FURTHER RESOLVED that the grades as shown on said plans be, and the same are, hereby adopted as the official grades; and

BE IT FURTHER RESOLVED that the specifications herewith submitted by the City Engineer for special types of work not included in the City of Sacramento's "Standard Specifications" be, and the same are, hereby approved and adopted.


Adopted by the Sacramento City Council on date of May 16, 1941, by the following vote:

AYES: Anderson, Arnold, Bidwell, Harry, Kunz, Mitchell, Monk, Truesdale, Wanzer.

NOES: None  
ABSENT: None



Mayor



City Clerk

RESOLUTION NO. 2445