

RESOLUTION DETERMINING INITIAL VIEW
OF LEGISLATIVE BODY THAT DEBT LIMITA-
TION WILL NOT BE EXCEEDED NO. 2484

WHEREAS, the City Council of the City of Sacramento did, on the 6th day of March, 1942, adopt its Resolution No. 2484, entitled "Preliminary Determination of Legislative Body Under Division 4 of the Streets and Highways Code, the 'Special Assessment Investigation, Limitation and Majority Protest Act of 1931;'"


NOW, THEREFORE, IT IS HEREBY RESOLVED, FOUND AND DETERMINED by said City Council that it is the initial view of this Council that the contemplated improvement described in said Resolution No. 2484 above referred to is one in which the probable assessments will not exceed the limitations set up by said Act above referred to;

RESOLVED, FURTHER, that the Clerk of this Council is hereby ordered and directed to give notice of the contemplated action of this Council by mailing to interested property owners a "Notice of Proposed Assessment" in the time, form and manner, and to the persons, all as provided in said Act above referred to.


IN THE CITY COUNCIL: Sacramento, California, March 6, 1942.

AYES: Anderson, Arnold, Harry, Klumpp, Kunz, Mitchell, Monk,
Nielsen, Scollan.

NOES: None
ABSENT: None



City Clerk



Mayor

RESOLUTION OF PRELIMINARY DETERMINATION OF LEGISLATIVE BODY
UNDER DIVISION 4 OF THE STREETS AND HIGHWAYS CODE, THE
"SPECIAL ASSESSMENT INVESTIGATION, LIMITATION AND
MAJORITY PROTEST ACT OF 1931" NO. 2484

BE IT RESOLVED by the City Council of the City of Sacramento that certain improvements are proposed to be done and made within the boundaries of the proposed assessment district hereinafter described.

In connection therewith, said City Council hereby finds and determines as follows, to-wit:

1. That the nature of the proposed improvement and the location and extent thereof consists of improving DOVER AVENUE, from the center line of 51st Street, to a point 522 feet easterly therefrom; by removing and disposing of all surplus and refuse material; excavating a trench and constructing therein a vitrified ironstone pipe sewer; grading; and constructing manhole.

2. The boundaries of the district of lands proposed to be specially assessed to pay the costs and expenses of such proposed work and improvement are generally defined as follows, to-wit:

West by the easterly line of 51st Street; east by the westerly line of Rodeo Way; north by a line paralleling the northerly line of Dover Avenue and 126.62 feet northerly therefrom, measured at right angles; and south by a line paralleling the southerly line of said Dover Avenue and 146.45 feet southerly therefrom, measured at right angles.

(No Report)


3. That the amount and portion of the cost of such proposed improvement proposed to be paid by the City of Sacramento from any source other than special assessments upon benefited property is nil.

4. The statute under which it is proposed to conduct proceedings for the proposed improvement is Division 7 of the Streets and Highways Code, the "Improvement Act of 1911;" with bonds to be issued as authorized under Division 10 of the Streets and Highways Code, the "Improvement Bond Act of 1915," said bonds to bear interest at the rate of five (5%) per cent per annum.

IN THE CITY COUNCIL: Sacramento, California, March 6, 1942.

AYES: Anderson, Arnold, Harry, Klumpp, Kunz, Mitchell, Monk, Nielsen, Scollan.

NOES: None
ABSENT: None



City Clerk



Mayor

RESOLUTION APPROVING MAP AND DIAGRAM NO. 2484


BE IT RESOLVED by the City Council of the City of Sacramento that the map and diagram presented by the City Engineer, showing the property to be assessed for the improvement of DOVER AVENUE, from the center line of 51st Street, to a point 522 feet easterly therefrom,

in the City of Sacramento, be, and the same is, hereby approved.


Adopted by the Sacramento City Council on date of March 6, 1942,
by the following vote:

AYES: Anderson, Arnold, Harry, Klumpp, Kunz, Mitchell, Monk,
Nielsen, Scollan.

NOES: None
ABSENT: None



City Clerk



Mayor

RESOLUTION APPROVING PLANS, GRADES AND
SPECIFICATIONS NO. 2484

BE IT RESOLVED by the City Council of the City of Sacramento that the plans presented by the City Engineer, providing for the improvement of DOVER AVENUE, from the center line of 51st Street, to a point 522 feet easterly therefrom,

in the City of Sacramento, be, and the same are, hereby approved and adopted;


BE IT FURTHER RESOLVED that the grades as shown on said plans be, and the same are, hereby adopted as the official grades; and

BE IT FURTHER RESOLVED that the specifications herewith submitted by the City Engineer for special types of work not included in the City of Sacramento's "Standard Specifications" be, and the same are, hereby approved and adopted.


Adopted by the Sacramento City Council on date of March 6, 1942, by the following vote:

AYES: Anderson, Arnold, Harry, Klumpp, Kunz, Mitchell, Monk, Nielsen, Scollan

NOES: None
ABSENT: None



Mayor



City Clerk

RESOLUTION No. 2484