

RESOLUTION No. 2504

Adopted by The Sacramento City Council on date of

October 13, 1944

RESOLUTION APPROVING PLANS AND GRADES

RESOLVED, by the City Council of the City of Sacramento, that the Plans presented by the City Engineer for the improvement of the alley between R-S-21-22nd Streets

in the City of Sacramento, be, and the same are, hereby approved and adopted; and

BE IT FURTHER RESOLVED, that the grades shown on said Plans be, and they are, hereby declared to be the official grades.

Adopted by the City Council on date of October 13, 1944, by the following vote:
AYES: Councilmen Arnold, Flint, Klumpp, Mitchell, Monk, Nielsen, Sherman, Welsh.
ABSENT: Councilman Watrous.

CITY CLERK

MAYOR

RESOLUTION No. 2504

RESOLUTION APPROVING MAP AND DIAGRAM NO. 2504

BE IT RESOLVED by the City Council of the City of Sacramento that the map and diagram presented by the City Engineer, showing the property to be assessed for the improvement of the alley between R-S-21-~~22~~nd Streets.

in the City of Sacramento, be, and the same is, hereby approved.

Adopted by the Sacramento City Council on date of October 13, 1944.
by the following vote:

AYES: Councilmen Arnold, Flint, Klumpp, Mitchell, Monk, Nielsen,
Sherman and Welsh.

NOES:
ABSENT: Councilman Watrous.



City Clerk



Mayor

RESOLUTION OF PRELIMINARY DETERMINATION OF LEGISLATIVE BODY
UNDER DIVISION 4 OF THE STREETS AND HIGHWAYS CODE, THE
"SPECIAL ASSESSMENT INVESTIGATION, LIMITATION AND
MAJORITY PROTEST ACT OF 1931" NO. 2504

BE IT RESOLVED by the City Council of the City of Sacramento that certain improvements are proposed to be done and made within the boundaries of the proposed assessment district hereinafter described.

In connection therewith, said City Council hereby finds and determines as follows, to-wit:

1. That the nature of the proposed improvement and the location and extent thereof consists of improving the alley between R and S Streets from the easterly line of 21st to the westerly line of 22nd Street by removing and disposing of all refuse and surplus materials, grading, constructing drainage facilities and constructing an hydraulic concrete pavement six inches in thickness.


2. The boundaries of the district of lands proposed to be specially assessed to pay the costs and expenses of such proposed work and improvement are generally defined as follows, to-wit: Bounded on the north by R Street, on the west by 21st Street, on the east by 22nd Street and on the south by S Street.

(No Report)


3. That the amount and portion of the cost of such proposed improvement proposed to be paid by the City of Sacramento from any source other than special assessments upon benefited property is nil.

4. The statute under which it is proposed to conduct proceedings for the proposed improvement is Division 7 of the Streets and Highways Code, the "Improvement Act of 1911;" with bonds to be issued as authorized under Division 10 of the Streets and Highways Code, the "Improvement Bond Act of 1915," said bonds to bear interest at the rate of ~~five~~ (5%) per cent per annum.

IN THE CITY COUNCIL: Sacramento, California, October 13, 1944



City Clerk



Mayor

RESOLUTION NO. 2504

RESOLUTION DETERMINING INITIAL VIEW
OF LEGISLATIVE BODY THAT DEBT LIMITA-
TION WILL NOT BE EXCEEDED NO. 2504

WHEREAS, the City Council of the City of Sacramento did, on the 13th day of October, 1944, adopt its Resolution No. 2504 entitled "Preliminary Determination of Legislative Body Under Division 4 of the Streets and Highways Code, the 'Special Assessment Investigation, Limitation and Majority Protest Act of 1931;'"


NOW, THEREFORE, IT IS HEREBY RESOLVED, FOUND AND DETERMINED by said City Council that it is the initial view of this Council that the contemplated improvement described in said Resolution No. 2504 above referred to is one in which the probable assessments will not exceed the limitations set up by said Act above referred to;

RESOLVED, FURTHER, that the Clerk of this Council is hereby ordered and directed to give notice of the contemplated action of this Council by mailing to interested property owners a "Notice of Proposed Assessment" in the time, form and manner, and to the persons, all as provided in said Act above referred to.

IN THE CITY COUNCIL: Sacramento, California, October 13, 1944.



City Clerk



Mayor