

CITY OF SACRAMENTO

1231 I Street, Sacramento, CA 95814

Permit No: 0512690

Insp Area: 2

Thos Bros: 317B4

Site Address: 4917 CRESTWOOD WY SAC

Parcel No: 016-0233-009

Sub-Type: ASFR

Housing (Y/N): N

CONTRACTOR

OWNER

CLINE DAVID A/DEBORAH S HO
4917 CRESTWOOD WAY
SACRAMENTO, CA 95822

ARCHITECT

Nature of Work: REAR ADDITION 497 SQ FT LIVING AREA & 315 SQ FT COVERED PORCH, RELOCATE ELECTRICAL & GAS METERS AS NEEDED

CONSTRUCTION LENDING AGENCY: I hereby affirm under penalty of perjury that there is a construction lending agency for the performance of the work for which this permit is issued (Sec. 3097, Civ. C).

Lender's Name _____ Lender's Address _____

LICENSED CONTRACTORS DECLARATION: I hereby affirm under penalty of perjury that I am licensed under provisions of Chapter 9 (commencing with section 7000) of Division 3 of the Business and Professions Code and my license is in full force and effect.

License Class _____ License Number _____ Date _____ Contractor Signature _____


OWNER-BUILDER DECLARATION: I hereby affirm under penalty of perjury that I am exempt from the contractors License Law for the following reason (Sec. 7031.5, Business and Professions Code; any city or county which requires a permit to construct, alter, improve, demolish, or repair any structure, prior to its issuance, also requires the applicant for such permit to file a signed statement that he or she is licensed pursuant to the provisions of the Contractors License Law (Chapter 9 (commencing with Section 7000) of Division 8 of the Business and Professions Code) or that he or she is exempt therefrom and the basis for the alleged exemption. Any violation of Section 7031.5 by any applicant for a permit subjects the applicant to a civil penalty of not more than five hundred dollars (\$500.00);

I, as a owner of the property, or my employees with wages as their sole compensation, will do the work, and the structure is not intended or offered for sale (Sec. 7044, Business and Professional Code: The Contractors License Law does not apply to an owner of property who builds or improves thereon, and who does such work himself or herself or through his/her own employees, provided that such improvements are not intended or offered for sale. If, however, the building or improvement is sold within one year of completion, the owner-builder will have the burden of proving that he/she did not build or improve for the purpose of sale.)

I, as owner of the property, am exclusively contracting with licensed contractors to construct the project (Sec. 7044, Business and Professions Code: The Contractors License Law does not apply to an owner of property who builds or improves thereon, and who contracts for such projects with a contractor(s) licensed pursuant to the Contractors License Law).

I am exempt under Sec. _____ B & PC for this reason: _____

Date _____ Owner Signature _____



IN ISSUING THIS BUILDING PERMIT, the applicant represents, and the city relies on the representation of the applicant, that the applicant verified all measurements and locations shown on the application or accompanying drawings and that the improvement to be constructed does not violate any law or private agreement relating to permissible or prohibited locations for such improvements. This building permit does not authorize any illegal location of any improvement or the violation of any private agreement relating to location of improvements.

I certify that I have read this application and state that all information is correct. I agree to comply with all city and county ordinances and state laws relating to building construction and hereby authorize representative(s) of this city to enter upon the abovementioned property for inspection purposes.

Date 9-27-05 Applicant/Agent Signature _____

WORKER'S COMPENSATION DECLARATION: I hereby affirm under penalty of perjury one of the following declarations:

I have and will maintain a certificate of consent to self-insure for workers' compensation as provided for by Section 3700 of the Labor Code, for the performance of work for which the permit is issued.

I have and will maintain workers' compensation insurance, as required by Section 3700 of the Labor Code, for the performance of the work for which this permit is issued. My workers' compensation insurance carrier and policy number are:

Carrier _____ Policy Number _____ Exp Date _____

(This section need not be completed if the permit is for \$100 or less) I certify that in the performance of the work for which this permit is issued, I shall not employ any person in any manner so as to become subject to the workers' compensation laws of California and agree that if I should become subject to the workers' compensation provisions of Section 3700 of the Labor Code, I shall forthwith comply with those provisions.

Date _____ Applicant Signature _____

WARNING: FAILURE TO SECURE WORKER'S COMPENSATION COVERAGE IS UNLAWFUL AND SHALL SUBJECT AN EMPLOYER TO CRIMINAL PENALTIES AND CIVIL FINES UP TO ONE HUNDRED THOUSAND DOLLARS (\$100,000) IN ADDITION TO THE COST OF COMPENSATION, DAMAGES AS PROVIDED FOR IN SECTION 3706 OF THE LABOR CODE, INTEREST AND ATTORNEY'S FEE.

THIS PERMIT SHALL EXPIRE BY LIMITATION IF WORK IS NOT COMMENCED WITHIN 180 DAYS.



CITY OF SACRAMENTO

www.cityofsacramento.org

Help Line: 1-916-808-5656 OR 1-866-EZ-PERMIT
Inspection: 1-916-808-7622

Downtown Permit Center
1231 I Street, Suite 200
Sacramento, CA 95814

North Permit Center
2101 Arena Blvd., Suite 200
Sacramento, CA 95834

SITE DRAINAGE AND ENCROACHMENT QUESTIONNAIRE

PARCEL # 016-0233-009 PERMIT # 0512690
SITE ADDRESS 4917 Crestwood Wy ACREAGE .20

The City of Sacramento requires a building site to be graded to drain correctly and site drainage routed to an approved location. To help us understand the site drainage for your project and determine if a driveway permit or an encroachment permit is required please answer the following questions. All questions must be answered.

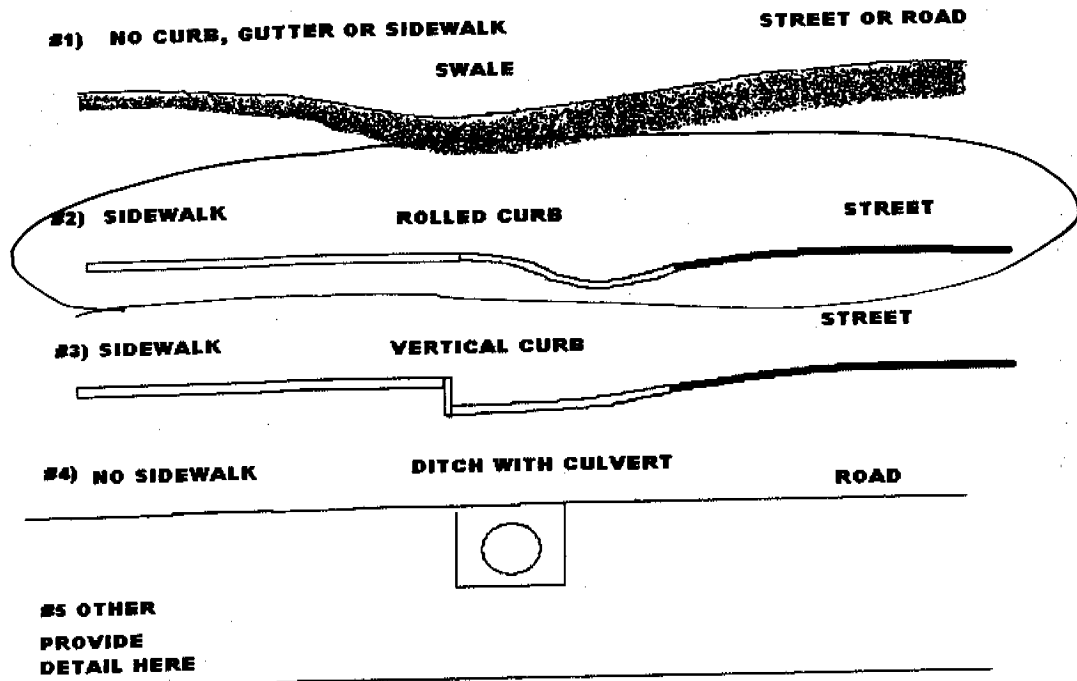
1. Are there existing structures on the site? Y N
2. Is there an existing concrete or paved driveway to this parcel from the street? Y *N
3. Will the existing access to this parcel be changed in any way for this project? *Y N
4. Are all portions of the lot higher than the crown of the street? Y *N
5. Are all portions of the lot higher than the back of the sidewalk? Y *N
6. Is there a curb and gutter at the street level? *Y N
7. Is there a sidewalk with a curb and gutter at the street? *Y N
8. Is the curb at the street square? *Y N N/A
9. Is there a rolled curb at the street? Y N N/A
10. Is there a drainage ditch or culvert at the street? Y *N N/A
11. Does the lot drain from back to front? Y *N
12. Does the lot drain from front to rear? Y *N
13. Does another lot drain across this parcel? *Y N
14. Does the lot drain from side to side? *Y N
15. Does the site have an existing low area or drainage swale? *Y N
16. Does the drainage swale drain to an adjacent parcel? *Y N N/A
17. Does the drainage swale drain to the street? Y *N N/A
18. Will existing drainage be re-routed? *Y N
19. Will drainage ditches or culverts be constructed or modified? *Y N N/A
20. Did this project require approval from the Zoning Administrator? *Y N
21. Did the project require approval from the Planning Administrator? *Y N

CITY OF SACRAMENTO
NORTH PERMIT
CENTER
SEP 1 8 2005
RECEIVED

SITE DRAINAGE AND ENCROACHMENT QUESTIONNAIRE

- | | | |
|---------------------------------------------------------------------------------------------------------------------------------------------|----|----------|
| 22. Is there any tree, telephone pole, guy wire or similar obstruction located at the front of the property adjacent to the street or road? | *Y | (N) |
| 23. Is this a corner lot? | *Y | (N) |
| 24. Is the posted speed limit on this street greater than 25 MPH? | *Y | (N) |
| 25. Is this parcel located on a four-lane street? | *Y | (N) |
| 26. If site is greater than 1/2 acre has an erosion and sediment control plan been submitted? | Y | *N (N/A) |
| 27. If site disturbs 1 acre or more has a copy of the State General Permit NOI and SWPPP been submitted? | Y | *N (N/A) |
| 28. If site is part of a larger subdivision greater than 1 acre has a copy of the State General Permit NOI and SWPPP been submitted? | Y | *N (N/A) |

CIRCLE THE DRAWING NUMBER BELOW THAT BEST ILLUSTRATES THE EXISTING CONDITION AT THE LOCATION OF THE PROPOSED DRIVEWAY OR SITE ACCESS.




The information provided on this document is accurate. I understand that if this form is incomplete, contains inaccurate or misleading information, the project located at this address may be delayed until any drainage or encroachment issues are resolved to the satisfaction of the City of Sacramento.

SIGNED [Signature] DATE 8-31-05
 TITLE Homeowner
 PHONE NO. 446-6771

*Verify site
 drainage to street
 PR 9/27/05*

City of Sacramento
Development Services Department
PLANNING REVIEW FOR BUILDING PERMIT SUBMITTAL

4917 Crestwood Way
051269D

ADDRESS: 4917 Crestwood Way	APN: 016-0233-009
DRPB AREA / PUD / SPD: None	ZONING: R-1
EXISTING LAND USE: Single family home	
PROPOSED USE: Addition on the rear of the home	
PLANNING STAFF WILL CHECK ONE OR MORE OF THE ITEMS BELOW:	
<input type="checkbox"/>	Planning review is NOT required.
<input type="checkbox"/>	Use is NOT allowed; applicant CANNOT submit for plan check.
<input type="checkbox"/>	Requires APPLICATION(s): PC ZA IR ER DR PB Required Planning application must be approved <i>before</i> project can be submitted for plan check
<input type="checkbox"/>	Application(s) IN PROGRESS: File Number: Application must be approved before project can be submitted for plan check.
<input type="checkbox"/>	Application(s) COMPLETED: File Number & approval date: Building permit must conform to approved plans and comply with all conditions of approval. Do NOT accept applications for a building permit prior to the end of the 10-day appeal period.
<input checked="" type="checkbox"/>	Plans may be submitted for plan check. Plan checker(s) shall confirm compliance with Zoning Ordinance requirements and all applicable development standards <i>prior to issuance</i> of building permit.
<input checked="" type="checkbox"/>	Meets setback & lot coverage requirements as shown on site plan provided.
<input checked="" type="checkbox"/>	Plans to be submitted have been stamped/signed by Planning counter staff.
<input type="checkbox"/>	Route to SITE for plan check and inspection.
<input type="checkbox"/>	Route to SITE for inspection only , plan check not required.
<input type="checkbox"/>	Preliminary review ONLY ; the information on this form must be reviewed again and confirmed at the time of building permit submittal.
CONDITIONS AND COMMENTS: The addition meets the setback requirements for the R-1 zone. Total lot coverage is under 29%. (Approximately 2514 on a 8712 sf lot.)	
DATE: August 19, 2005	BY: Evan Compton 

02014 PLAN CK-RESID
 CC CHANGE
 DATE: 03/12/97
 #159.00

051 2690

DATE: 8-19-05



CITY OF SACRAMENTO
 DEVELOPMENT SERVICES DIVISION
 FAXED PERMIT APPLICATION (certain restrictions apply)
 Fax # 916-264-1901

Faxed request must be received in this office by 3:00 p.m. to be processed the following work day.
 Note: Contractors must have a current certificate of Worker's Compensation Insurance.

Note: Work started before a Building Permit is issued will be subject to quad fee

IN ORDER TO PROCESS THIS REQUEST, ALL THE FOLLOWING INFORMATION MUST BE PROVIDED:

RESIDENTIAL APARTMENTS (4+ units per building) COMMERCIAL (limited)
 JOB ADDRESS: 4917 Crestwood way CONTACT PERSON: David Clive
 CONTACT PHONE: 446-6771 CONTRACT PRICE \$ _____
 UNIT # _____ CONTACT PHONE: 446-6771

Property Owner: David Clive License # _____
 Address: _____
 City/State/Zip: _____ FAX: _____
 Phone: 446-6771

NATURE OF REQUEST: Indicate from the selections below & provide details under description of work.

<input checked="" type="checkbox"/> REROOF (excluding tile) <input type="checkbox"/> TEAR-OFF <input type="checkbox"/> RESHEET <input checked="" type="checkbox"/> HOUSE <input type="checkbox"/> GARAGE # SQUARES: 495 sg/ft Material:	<input type="checkbox"/> HVAC INSTALLATIONS (residential ONLY) <input type="checkbox"/> CHANGE-OUT <input type="checkbox"/> NEW <input type="checkbox"/> Heat Pump <input type="checkbox"/> Package <input type="checkbox"/> Split system <input type="checkbox"/> Roof mount <input type="checkbox"/> Cut-in <input type="checkbox"/> Heat pump or elect. unit to gas. <input type="checkbox"/> Wall furnace <input type="checkbox"/> Other (describe below) Value of duct work: \$ _____ Equipment: \$ _____ Cut-in: \$ _____ Note: Design Review approval may be required for rooftop units.	<input type="checkbox"/> WATER HEATER (residential ONLY) <input type="checkbox"/> GAS <input type="checkbox"/> ELECTRIC <input type="checkbox"/> Change-out <input type="checkbox"/> Electric to Gas <input type="checkbox"/> Relocate <input type="checkbox"/> New	<input type="checkbox"/> MINOR ELECTRIC and/or MINOR PLUMBING (residential ONLY) <input type="checkbox"/> Electric Service Change # amps <input type="checkbox"/> New electric circuits <input type="checkbox"/> Re-wire <input type="checkbox"/> Water Service Replacement <input type="checkbox"/> Sewer Service Replacement <input type="checkbox"/> Gas Line Replacement <input type="checkbox"/> Re-plumb <input type="checkbox"/> Water <input type="checkbox"/> Waste	<input type="checkbox"/> PUBLIC UTILITIES SAFETY INSPECTION* (Residential and single apartment units ONLY) <input type="checkbox"/> SMUD <input type="checkbox"/> PGE *NOTE: Correction Notice items will require an additional building permit
<input type="checkbox"/> SIDING <input type="checkbox"/> wood <input type="checkbox"/> T-111 <input type="checkbox"/> Horiz <input type="checkbox"/> vinyl <input checked="" type="checkbox"/> stucco Note: Design Review approval may be required in certain areas.	DRY ROT OR TERMITES DAMAGE REPAIR (Describe locations below) Note: Design Review approval may be required in certain areas.			

DESCRIPTION OF WORK: We are adding 495 sg/ft to our existing single story home.



CITY OF SACRAMENTO

www.cityofsacramento.org

Help Line: 1-916-808-5656 OR 1-866-EZ-PERMIT
 Inspection: 1-916-808-7622

Downtown Permit Center
 1231 I Street, Suite 200
 Sacramento, CA 95814

North Permit Center
 2101 Arena Blvd., Suite 200
 Sacramento, CA 95834

SITE DRAINAGE AND ENCROACHMENT QUESTIONNAIRE

PARCEL # 016 - 0233 - 009 PERMIT # 0512690
 SITE ADDRESS 4917 Crestwood Wy ACREAGE .20

The City of Sacramento requires a building site to be graded to drain correctly and site drainage routed to an approved location. To help us understand the site drainage for your project and determine if a driveway permit or an encroachment permit is required please answer the following questions. All questions must be answered.

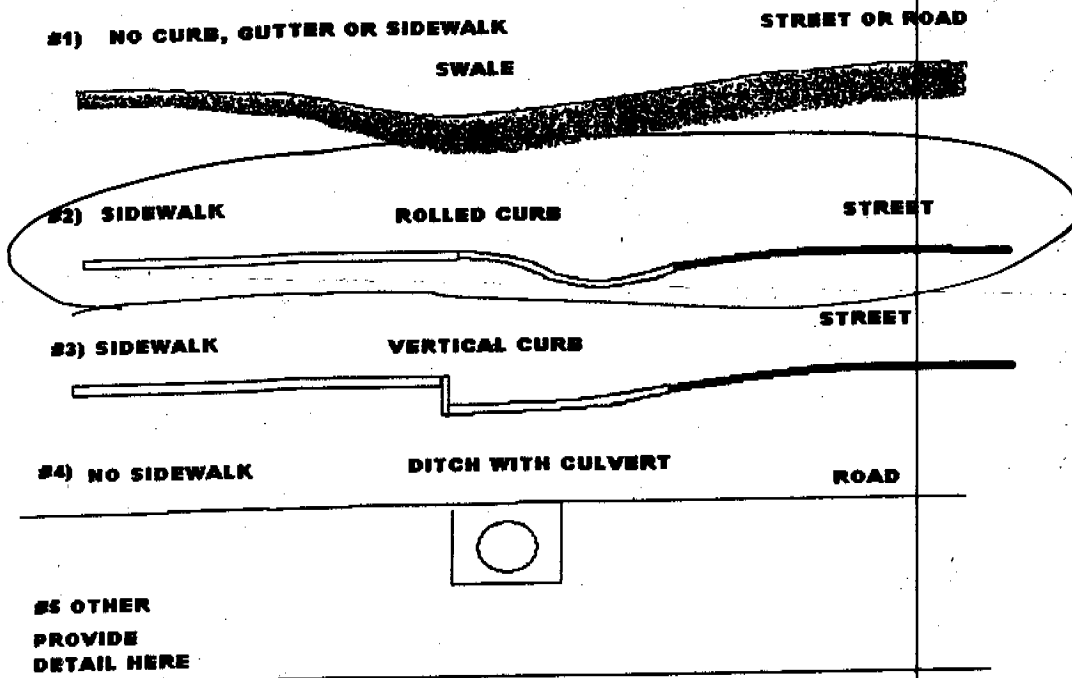
- | | | |
|------------------------------------------------------------------------------------|-------------------------------------|-----------------------------------------|
| 1. Are there existing structures on the site? | <input checked="" type="radio"/> Y | <input type="radio"/> N |
| 2. Is there an existing concrete or paved driveway to this parcel from the street? | <input checked="" type="radio"/> Y | <input type="radio"/> *N |
| 3. Will the existing access to this parcel be changed in any way for this project? | <input type="radio"/> *Y | <input checked="" type="radio"/> N |
| 4. Are all portions of the lot higher than the crown of the street? | <input type="radio"/> Y | <input checked="" type="radio"/> *N |
| 5. Are all portions of the lot higher than the back of the sidewalk? | <input type="radio"/> Y | <input checked="" type="radio"/> *N |
| 6. Is there a curb and gutter at the street level? | <input checked="" type="radio"/> *Y | <input type="radio"/> N |
| 7. Is there a sidewalk with a curb and gutter at the street? | <input checked="" type="radio"/> *Y | <input checked="" type="radio"/> N |
| 8. Is the curb at the street square? | <input checked="" type="radio"/> *Y | <input checked="" type="radio"/> N N/A |
| 9. Is there a rolled curb at the street? | <input checked="" type="radio"/> Y | <input type="radio"/> N N/A |
| 10. Is there a drainage ditch or culvert at the street? | <input type="radio"/> Y | <input checked="" type="radio"/> *N N/A |
| 11. Does the lot drain from back to front? | <input checked="" type="radio"/> Y | <input type="radio"/> *N |
| 12. Does the lot drain from front to rear? | <input type="radio"/> Y | <input checked="" type="radio"/> *N |
| 13. Does another lot drain across this parcel? | <input checked="" type="radio"/> Y | <input type="radio"/> N |
| 14. Does the lot drain from side to side? | <input checked="" type="radio"/> Y | <input type="radio"/> N |
| 15. Does the site have an existing low area or drainage swale? | <input checked="" type="radio"/> *Y | <input checked="" type="radio"/> N |
| 16. Does the drainage swale drain to an adjacent parcel? | <input checked="" type="radio"/> *Y | <input checked="" type="radio"/> N N/A |
| 17. Does the drainage swale drain to the street? | <input type="radio"/> Y | <input checked="" type="radio"/> *N N/A |
| 18. Will existing drainage be re-routed? | <input checked="" type="radio"/> *Y | <input checked="" type="radio"/> N |
| 19. Will drainage ditches or culverts be constructed or modified? | <input checked="" type="radio"/> *Y | <input checked="" type="radio"/> N N/A |
| 20. Did this project require approval from the Zoning Administrator? | <input checked="" type="radio"/> *Y | <input checked="" type="radio"/> N |
| 21. Did the project require approval from the Planning Administrator? | <input checked="" type="radio"/> *Y | <input checked="" type="radio"/> N |

CITY OF SACRAMENTO
 NORTH PERMIT
 CENTER
 SEP 18 2005
RECEIVED

SITE DRAINAGE AND ENCROACHMENT QUESTIONNAIRE

- | | | |
|---------------------------------------------------------------------------------------------------------------------------------------------|----|-----------------------------------------|
| 22. Is there any tree, telephone pole, guy wire or similar obstruction located at the front of the property adjacent to the street or road? | *Y | <input checked="" type="radio"/> N |
| 23. Is this a corner lot? | *Y | <input checked="" type="radio"/> N |
| 24. Is the posted speed limit on this street greater than 25 MPH? | *Y | <input checked="" type="radio"/> N |
| 25. Is this parcel located on a four-lane street? | *Y | <input checked="" type="radio"/> N |
| 26. If site is greater than 1/2 acre has an erosion and sediment control plan been submitted? | Y | *N <input checked="" type="radio"/> N/A |
| 27. If site disturbs 1 acre or more has a copy of the State General Permit NOI and SWPPP been submitted? | Y | *N <input checked="" type="radio"/> N/A |
| 28. If site is part of a larger subdivision greater than 1 acre has a copy of the State General Permit NOI and SWPPP been submitted? | Y | *N <input checked="" type="radio"/> N/A |

CIRCLE THE DRAWING NUMBER BELOW THAT BEST ILLUSTRATES THE EXISTING CONDITION AT THE LOCATION OF THE PROPOSED DRIVEWAY OR SITE ACCESS.



The information provided on this document is accurate. I understand that if this form is incomplete, contains inaccurate or misleading information, the project located at this address may be delayed until any drainage or encroachment issues are resolved to the satisfaction of the City of Sacramento.

SIGNED [Signature] DATE 8-31-05
 TITLE Home owner
 PHONE NO. 446-6771

*Verify site
 DRAINAGE to street
 R 9/27/05*

PD: 08/19/2005 042 SMU
DATE: 08/19/2005 3:58PM 00007180
PMT#: 0512698 SHT RES BLD PT
0204PLAN CK-RESID/L \$169.00

DUPLICATE

CC CHANGE \$169.00
\$0.00