

RESOLUTION OF PRELIMINARY DETERMINATION OF LEGISLATIVE BODY
UNDER "SPECIAL ASSESSMENT INVESTIGATION, LIMITATION AND
MAJORITY PROTEST ACT OF 1931" NO. 2570

BE IT RESOLVED by the City Council of the City of Sacramento that certain improvements are proposed to be done and made within the boundaries of the proposed assessment district hereinafter described.

In connection therewith, said City Council hereby finds and determines as follows, to-wit:

1. That the nature of the proposed improvement and the location and extent thereof consists of improving M Street from the easterly line of 57th Street to the westerly line of 58th Street

2. The boundaries of the district of lands proposed to be specially assessed to pay the costs and expenses of such proposed work and improvement are generally defined as follows, to-wit:
Beginning at the northwest corner of Lot 301 of Smith Tract #4 as the same is shown on the official map or plat thereof, and thence easterly along the northerly lines of Lots 301, 302, 337, to the northeast corner of Lot 337; thence southerly along the easterly boundary of Lot 337 to the northwest corner of the South 62.5 feet of Lot 338; thence easterly along the northerly boundary of the South 62.5 feet of Lot 338 to 58th Street; thence southerly along the westerly boundary of 58th Street to the southeast corner of Lot 335; thence westerly along the southerly boundary of Lots 335, 336 to the southwest corner of Lot 336; thence northerly along the westerly boundary of Lot 336 a distance of 35' to a point; thence westerly at right angles in a straight line a distance of 55.56' to a point; thence northerly at right angles a distance of 48.5' to a point; thence westerly at right angles a distance of 24.14'

to a point; thence northerly at right angles in a straight line a distance of 1.5' to a point; thence westerly at right angles a distance of 59.3' to the easterly line of 57th Street; thence northerly along the east line of 57th Street to the point of beginning.

3. That the amount and portion of the cost of such proposed improvement proposed to be paid by the City of Sacramento from any source other than special assessments upon benefited property is nil.

4. The statute under which it is proposed to conduct proceedings for the proposed improvement is the "Improvement Act of 1911," approved April 7, 1911, and the several acts amendatory thereof or supplemental thereto; with bonds to be issued as authorized under the "Improvement Bond Act of 1915," approved June 11, 1915, and the several acts amendatory thereof or supplemental thereto, said bonds to bear interest at the rate of four (4%) per cent per annum; and

BE IT FURTHER RESOLVED that the City Engineer is hereby directed to prepare for this Council a written Report upon the proposed improvement, such Report to contain all the information required by Section 5 of the "Special Assessment Investigation, Limitation and Majority Protest Act of 1931," approved June 8, 1931, and the several acts amendatory thereof or supplemental thereto.


IN THE CITY COUNCIL: Sacramento, California, July 5 1946.

Adopted by the following vote:

AYES:

NOES:

ABSENT:


Mayor

City Clerk

RESOLUTION No. 2570

RESOLUTION APPROVING PLANS, GRADES AND
SPECIFICATIONS NO. 2570

BE IT RESOLVED by the City Council of the City of Sacramento that the plans presented by the City Engineer, providing for the improvement of M Street from the easterly line of 57th Street to the westerly line of 58th Street.

in the City of Sacramento, be, and the same are, hereby approved and adopted;

BE IT FURTHER RESOLVED that the grades as shown on said plans be, and the same are, hereby adopted as the official grades; and

BE IT FURTHER RESOLVED that the specifications herewith submitted by the City Engineer for special types of work not included in the City of Sacramento's "Standard Specifications" be, and the same are, hereby approved and adopted.

Adopted by the Sacramento City Council on date of July 5, 1946
by the following vote:


AYES:

NOES:

ABSENT:



City Clerk


Mayor

RESOLUTION No. 2570

RESOLUTION APPROVING MAP AND DIAGRAM NO. 2570

BE IT RESOLVED by the City Council of the City of Sacramento that the map and diagram presented by the City Engineer, showing the property to be assessed for the improvement of M Street from the easterly line of 57th Street to the westerly line of 58th Street.

in the City of Sacramento, be, and the same is, hereby approved.

Adopted by the Sacramento City Council on date of July 5, 1946

_____ by the following vote:


AYES:

NOES:

ABSENT:



City Clerk



Mayor

RESOLUTION No. 2570