

RESOLUTION OF PRELIMINARY DETERMINATION OF LEGISLATIVE BODY
UNDER "SPECIAL ASSESSMENT INVESTIGATION, LIMITATION AND
MAJORITY PROTEST ACT OF 1931" NO. 2443

BE IT RESOLVED by the City Council of the City of Sacramento that certain improvements are proposed to be done and made within the boundaries of the proposed assessment district hereinafter described.

In connection therewith, said City Council hereby finds and determines as follows, to-wit:

1. That the nature of the proposed improvement and the location and extent thereof consists of improving

41ST STREET, from the southerly/^{curb}line of 8th Avenue, to the southerly boundary of "Rose Terrace Subdivision" (as the same is shown on the official map or plat thereof filed in the office of the County Recorder of the County of Sacramento, State of California); by removing and disposing of all surplus and refuse material; constructing concrete curb and gutter; constructing concrete sidewalk on official line and grade where the same does not exist on official line and grade; removing and reconstructing sidewalk at points between the curb and existing sidewalk where the same is not on official line and grade; reconstructing existing manhole; installing street monument; grading; and constructing an asphaltic concrete pavement $5\frac{1}{2}$ " in thickness.

2. The boundaries of the district of lands proposed to be specially assessed to pay the costs and expenses of such proposed work and improvement are generally defined as follows, to-wit:

North by 8th Avenue; west, south and east by the westerly, southerly and easterly boundaries, respectively, of the said "Rose Terrace Subdivision.

3. That the amount and portion of the cost of such proposed improvement proposed to be paid by the City of Sacramento from any source other than special assessments upon benefited property is nil.

4. The statute under which it is proposed to conduct proceedings for the proposed improvement is the "Improvement Act of 1911," approved April 7, 1911, and the several acts amendatory thereof or supplemental thereto; with bonds to be issued as authorized under the "Improvement Bond Act of 1915," approved June 11, 1915, and the several acts amendatory thereof or supplemental thereto, said bonds to bear interest at the rate of five (5%) per cent per annum; and

BE IT FURTHER RESOLVED that the City Engineer is hereby directed to prepare for this Council a written Report upon the proposed improvement, such Report to contain all the information required by Section 5 of the "Special Assessment Investigation, Limitation and Majority Protest Act of 1931," approved June 8, 1931, and the several acts amendatory thereof or supplemental thereto.


IN THE CITY COUNCIL: Sacramento, California, April 25, 1941.

Adopted by the following vote:


AYES: Anderson, Arnold, Bidwell, Harry, Kunz, Mitchell, Monk, Truesdal

NOES: None

ABSENT: Wanzer



City Clerk



Mayor

RESOLUTION No. 2443

RESOLUTION APPROVING MAP AND DIAGRAM NO. 2443


BE IT RESOLVED by the City Council of the City of Sacramento that the map and diagram presented by the City Engineer, showing the property to be assessed for the improvement of 41ST STREET, from the southerly/^{curb}line of 8th Avenue, to the southerly boundary of "Rose Terrace Subdivision" (as the same is shown on the official map or plat thereof filed in the office of the County Recorder of the County of Sacramento, State of California),

in the City of Sacramento, be, and the same is, hereby approved.


Adopted by the Sacramento City Council on date of April 25, 1941, by the following vote:

AYES: Anderson, Arnold, Bidwell, Harry, Kunz, Mitchell, Monk, Truesdal

NOES: None
ABSENT: Wanzer



City Clerk



Mayor

RESOLUTION NO. ²⁴⁴³ _____

RESOLUTION APPROVING PLANS, GRADES AND
SPECIFICATIONS NO. 2443

BE IT RESOLVED by the City Council of the City of Sacramento that the plans presented by the City Engineer, providing for the improvement of 41ST STREET, from the southerly/^{curb}line of 8th Avenue, to the southerly boundary of "Rose Terrace Subdivision" (as the same is shown on the official map or plat thereof filed in the office of the County Recorder of the County of Sacramento, State of California),

in the City of Sacramento, be, and the same are, hereby approved and adopted;

BE IT FURTHER RESOLVED that the grades as shown on said plans be, and the same are, hereby adopted as the official grades; and

BE IT FURTHER RESOLVED that the specifications herewith submitted by the City Engineer for special types of work not included in the City of Sacramento's "Standard Specifications" be, and the same are, hereby approved and adopted.


Adopted by the Sacramento City Council on date of April 25, 1941,
by the following vote:

AYES: Anderson, Arnold, Bidwell, Harry, Kunz, Mitchell, Monk, Truesdale

NOES: None
ABSENT: Wanzer



Mayor



City Clerk

RESOLUTION NO. 2443