

RESOLUTION APPROVING MAP AND DIAGRAM NO. 2487


BE IT RESOLVED by the City Council of the City of Sacramento that the map and diagram presented by the City Engineer, showing the property to be assessed for the improvement of "V" STREET, from the westerly line of 53rd Street, to the westerly line of 55th Street,

in the City of Sacramento, be, and the same is, hereby approved.


Adopted by the Sacramento City Council on date of March 27, 1942, by the following vote:

AYES: Anderson, Harry, Klumpp, Kunz, Mitchell, Monk, Nielsen, Scollan.

NOES: None
ABSENT: Arnold



City Clerk



Mayor

RESOLUTION APPROVING PLANS, GRADES AND
SPECIFICATIONS NO. 2487

BE IT RESOLVED by the City Council of the City of Sacramento that the plans presented by the City Engineer, providing for the improvement of "V" STREET, from the westerly line of 53rd Street, to the westerly line of 55th Street,

in the City of Sacramento, be, and the same are, hereby approved and adopted;


BE IT FURTHER RESOLVED that the grades as shown on said plans be, and the same are, hereby adopted as the official grades; and

BE IT FURTHER RESOLVED that the specifications herewith submitted by the City Engineer for special types of work not included in the City of Sacramento's "Standard Specifications" be, and the same are, hereby approved and adopted.


Adopted by the Sacramento City Council on date of March 27, 1942, by the following vote:

AYES: Anderson, Harry, Klumpp, Kunz, Mitchell, Monk, Nielsen, Scollan.

NOES: None
ABSENT: Arnold



Mayor



City Clerk

RESOLUTION OF PRELIMINARY DETERMINATION OF LEGISLATIVE BODY
UNDER DIVISION 4 OF THE STREETS AND HIGHWAYS CODE, THE
"SPECIAL ASSESSMENT INVESTIGATION, LIMITATION AND
MAJORITY PROTEST ACT OF 1931" NO. 2487

BE IT RESOLVED by the City Council of the City of Sacramento that certain improvements are proposed to be done and made within the boundaries of the proposed assessment district hereinafter described.

In connection therewith, said City Council hereby finds and determines as follows, to-wit:

1. That the nature of the proposed improvement and the location and extent thereof consists of improving "v" STREET, from the westerly line of 53rd Street, to the westerly line of 55th Street; by removing and disposing of all surplus and refuse material; constructing concrete curb and gutter; constructing concrete manholes; reconstructing existing manholes; installing cast iron gutter drains; extending vitrified ironstone sewer pipe services to property line; placing street monuments; grading; and constructing an asphaltic concrete pavement 5½" in thickness.

2. The boundaries of the district of lands proposed to be specially assessed to pay the costs and expenses of such proposed work and improvement are generally defined as follows, to-wit:

Bounded by a line commencing at the northwest corner of Lot 3018, as shown on the official "Map No. 1 of Elmhurst" recorded in the office of the County Recorder of Sacramento County, California; thence easterly to the northeast corner of Lot 3115 in said "Elmhurst;" thence to the southeast corner of said Lot 3115; thence to the northeast corner of Lot 3302 in said "Elmhurst;" thence to the southeast corner of said Lot 3302; thence to the southwest corner of Lot 3301 in said "Elmhurst;" thence to the southeast corner of Lot 3421 in said "Elmhurst;" thence to the southwest corner of Lot 3420 in said "Elmhurst;" thence to the southeast corner of Lot 3402 in said "Elmhurst;" thence to the southwest corner of Lot 3401 in said "Elmhurst;" thence to the southeast corner of Lot 3525 in said "Elmhurst;" thence to the southwest corner of Lot 3524 in said "Elmhurst;" thence to the southeast corner of Lot 3502 in said "Elmhurst;" thence to the southwest corner of Lot 3501 in said "Elmhurst;" thence to the southeast corner of Lot 3629 in

said "Elmhurst;" thence to the southwest corner of Lot 3628 in said "Elmhurst;" thence to the northwest corner of said Lot 3628; thence to the southwest corner of Lot 3018 in said "Elmhurst;" thence to the northwest corner of said Lot 3018, the point of beginning.

3. That the amount and portion of the cost of such proposed improvement proposed to be paid by the City of Sacramento from any source other than special assessments upon benefited property is nil.

4. The statute under which it is proposed to conduct proceedings for the proposed improvement is Division 7 of the Streets and Highways Code, the "Improvement Act of 1911;" with bonds to be issued as authorized under Division 10 of the Streets and Highways Code, the "Improvement Bond Act of 1915," said bonds to bear interest at the rate of five (5%) per cent per annum; and

BE IT FURTHER RESOLVED that the City Engineer is hereby directed to prepare for this Council a written Report upon the proposed improvement, such Report to contain all the information required by Division 4 of the Streets and Highways Code, the "Special Assessment Investigation, Limitation and Majority Protest Act of 1931."


IN THE CITY COUNCIL: Sacramento, California, March 27, 1942.

AYES: Anderson, Harry, Klumpp, Kunz, Mitchell, Monk, Nielsen, Scollan.

ABSENT: Arnold



City Clerk



Mayor

2487