

RESOLUTION OF PRELIMINARY DETERMINATION OF LEGISLATIVE BODY
UNDER "SPECIAL ASSESSMENT INVESTIGATION, LIMITATION AND
MAJORITY PROTEST ACT OF 1931" NO. 2433

BE IT RESOLVED by the City Council of the City of Sacramento that certain improvements are proposed to be done and made within the boundaries of the proposed assessment district hereinafter described.

In connection therewith, said City Council hereby finds and determines as follows, to-wit:

1. That the nature of the proposed improvement and the location and extent thereof consists of improving 58TH STREET, from the southerly line of "J" Street, to a point 20 feet south of the center line of "M" Street; by removing and disposing of all surplus and refuse material; and constructing concrete curbs, gutters and sidewalks; reconstructing existing manholes; installing cast iron gutter drains; installing street monument; constructing vitrified ironstone pipe sewer; grading; and constructing an asphaltic concrete pavement $5\frac{1}{2}$ " in thickness with seal coat and screenings.

2. The boundaries of the district of lands proposed to be specially assessed to pay the costs and expenses of such proposed work and improvement are generally defined as follows, to-wit:

Commencing at the southeast corner of Lot 66 "Smith Tract No. 3" (as the same is shown on the official map or plat thereof filed in the office of the County Recorder of the County of Sacramento, State of California); thence northerly to the northeast corner of Lot 70 in said "Smith Tract No. 3;" thence to the southeast corner of Lot 71 in said "Smith Tract No. 3;" thence northerly to the northeast corner of said Lot 71; thence westerly along the southerly line of Eastern Avenue and "J" Streets, to the northwest corner of Lot 355 "Smith Tract No. 4" (as the same is shown on the official map or plat thereof filed in the office of the County Recorder of the County of Sacramento, State of California); thence southerly to the southwest corner of said Lot 355; thence westerly to

thence northwest corner of Lot 353 in said "Smith Tract No. 4;" thence southerly to the southwest corner of Lot 339 in the said "Smith Tract No. 4;" thence easterly to the northwest corner of Lot 338 in the said "Smith Tract No. 4;" thence southerly to the southwest corner of said Lot 338; thence easterly to the southeast corner of said Lot 338; thence southeasterly to the southwest corner of Lot 66 in the said "Smith Tract No. 3;" thence easterly to the southeast corner of said Lot 66, the point of beginning.

3. That the amount and portion of the cost of such proposed improvement proposed to be paid by the City of Sacramento from any source other than special assessments upon benefited property is nil.

4. The statute under which it is proposed to conduct proceedings for the proposed improvement is the "Improvement Act of 1911," approved April 7, 1911, and the several acts amendatory thereof or supplemental thereto; with bonds to be issued as authorized under the "Improvement Bond Act of 1915," approved June 11, 1915, and the several acts amendatory thereof or supplemental thereto, said bonds to bear interest at the rate of five (5%) per cent per annum; and

BE IT FURTHER RESOLVED that the City Engineer is hereby directed to prepare for this Council a written Report upon the proposed improvement, such Report to contain all the information required by Section 3 of the "Special Assessment Investigation, Limitation and Majority Protest Act of 1931," approved June 8, 1931, and the several acts amendatory thereof or supplemental thereto.


IN THE CITY COUNCIL: Sacramento, California, March 7, 1941.

Adopted by the following vote:


AYES: Arnold, Bidwell, Kunz, Mitchell, Monk, Truesdale

NOES: None

ABSENT: Anderson, Harry, Wanzer.



Mayor



City Clerk

RESOLUTION NO. 2433

RESOLUTION APPROVING PLANS, GRADES AND
SPECIFICATIONS NO. 2433

BE IT RESOLVED by the City Council of the City of Sacramento that the plans presented by the City Engineer, providing for the improvement of 58TH STREET, from the southerly line of "J" Street, to a point 20 feet south of the center line of "M" Street,

in the City of Sacramento, be, and the same are, hereby approved and adopted;


BE IT FURTHER RESOLVED that the grades as shown on said plans be, and the same are, hereby adopted as the official grades; and

BE IT FURTHER RESOLVED that the specifications herewith submitted by the City Engineer for special types of work not included in the City of Sacramento's "Standard Specifications" be, and the same are, hereby approved and adopted.


Adopted by the Sacramento City Council on date of March 7, 1941, by the following vote:

AYES: Arnold, Bidwell, Kunz, Mitchell, Monk, Truesdale.

NOES: None
ABSENT: Anderson, Harry, Wanzer.



Mayor



City Clerk

RESOLUTION No. 2433

RESOLUTION APPROVING MAP AND DIAGRAM NO. 2433

BE IT RESOLVED by the City Council of the City of Sacramento that the map and diagram presented by the City Engineer, showing the property to be assessed for the improvement of 58TH STREET, from the southerly line of "J" Street, to a point 20 feet south of the center line of "M" Street,


in the City of Sacramento, be, and the same is, hereby approved.

Adopted by the Sacramento City Council on date of March 7, 1941,
by the following vote:


AYES: Arnold, Bidwell, Kunz, Mitchell, Monk, Truesdale

NOES: None

ABSENT: Anderson, Harry, Wanzer



City Clerk



Mayor

RESOLUTION No. 2433