

RESOLUTION APPROVING MAP AND DIAGRAM NO. 2531


BE IT RESOLVED by the City Council of the City of Sacramento that the map and diagram presented by the City Engineer, showing the property to be assessed for the improvement of the alley between S and T Streets from the easterly line of 20th Street to the westerly line of 21st Street

in the City of Sacramento, be, and the same is, hereby approved.

Adopted by the Sacramento City Council on date of September 7, 1945 by the following vote:

AYES:

NOES:
ABSENT:



City Clerk



Mayor

RESOLUTION No. 2531

RESOLUTION APPROVING PLANS, GRADES AND
SPECIFICATIONS NO. 2531

BE IT RESOLVED by the City Council of the City of Sacramento that the plans presented by the City Engineer, providing for the improvement of the Alley between S and T Streets from the easterly line of 20th Street to the westerly line of 21st Street

in the City of Sacramento, be, and the same are, hereby approved and adopted;


BE IT FURTHER RESOLVED that the grades as shown on said plans be, and the same are, hereby adopted as the official grades; and

BE IT FURTHER RESOLVED that the specifications herewith submitted by the City Engineer for special types of work ~~not~~ included in the City of Sacramento's "Standard Specifications" be, and the same are, hereby approved and adopted.


Adopted by the Sacramento City Council on date of September 7th, 1945 by the following vote:

AYES:

NOES:
ABSENT:



City Clerk



Mayor

RESOLUTION No. 2531

RESOLUTION OF PRELIMINARY DETERMINATION OF LEGISLATIVE BODY
UNDER "SPECIAL ASSESSMENT INVESTIGATION, LIMITATION AND
MAJORITY PROTEST ACT OF 1931" NO. 2531

BE IT RESOLVED by the City Council of the City of Sacramento that certain improvements are proposed to be done and made within the boundaries of the proposed assessment district hereinafter described.

In connection therewith, said City Council hereby finds and determines as follows, to-wit:


1. That the nature of the proposed improvement and the location and extent thereof consists of improving the Alley between S and T Streets from the easterly line of 20th Street to the westerly line of 21st Street, by removing and disposing of all refuse and surplus material; installing cast iron gutter drains and connecting same to sewer system with six (6) inch vitrified ironstone sewer pipe; constructing vitrified ironstone pipe sewer; reconstructing existing manhole by placing curb and cover to proper grade; grading and constructing a hydraulic concrete pavement six (6) inches in thickness .

2. The boundaries of the district of lands proposed to be specially assessed to pay the costs and expenses of such proposed work and improvement are generally defined as follows, to-wit: Bounded on the North by the southerly line of S Street, on the East by the westerly line of 21st Street, on the South by the northerly line of T Street, and on the West by the easterly line of 20th Street, saving and excepting therefrom, the North 3/4 of Lot 1, the North 3/4 of Lot 4, the South 3/4 of Lot 5, and the South 3/4 of Lot 8, all in the block bounded by S-T-20th and 21st Streets.


3. That the amount and portion of the cost of such proposed improvement proposed to be paid by the City of Sacramento from any source other than special assessments upon benefited property is nil.

4. The statute under which it is proposed to conduct proceedings for the proposed improvement is Division 7 of the Streets and Highways Code, the "Improvement Act of 1911;" with bonds to be issued as authorized under Division 10 of the Streets and Highways Code, the "Improvement Bond Act of 1915," said bonds to bear interest at the rate of five (5%) per cent per annum.

IN THE CITY COUNCIL: Sacramento, California, September 7th 1945.



City Clerk



Mayor

RESOLUTION No. 2531

RESOLUTION DETERMINING INITIAL VIEW
OF LEGISLATIVE BODY THAT DEBT LIMITA-
TION WILL NOT BE EXCEEDED NO. 2531

WHEREAS, the City Council of the City of Sacramento did, on the 7th day of September, 1945, adopt its Resolution No. 2531 entitled "Preliminary Determination of Legislative Body Under 'Special Assessment Investigation, Limitation and Majority Protest Act of 1931,'" under the provisions of Section 2 of said Act;

NOW, THEREFORE, IT IS HEREBY RESOLVED, FOUND AND DETERMINED by said City Council that, after taking the steps provided by Section 2 of said Act above referred to, it is the initial view of this Council that the contemplated improvement described in said Resolution No. 2531 above referred to is one in which the probable assessments will not exceed the limitations set up by said Act above referred to;

RESOLVED, FURTHER, that the Clerk of this Council is hereby ordered and directed to give notice of the contemplated action of this Council by mailing to interested property owners a "Notice of Proposed Assessment" in the time, form and manner, and to the persons, all as provided in Section 13 of said Act above referred to.


IN THE CITY COUNCIL: Sacramento, California, September 7, 1945

Adopted by the following vote:


AYES:

NOES:

ABSENT:



City Clerk



Mayor

RESOLUTION No. 2531