

RESOLUTION OF PRELIMINARY DETERMINATION OF LEGISLATIVE BODY
UNDER "SPECIAL ASSESSMENT INVESTIGATION, LIMITATION AND
MAJORITY PROTEST ACT OF 1931" NO. 2373

BE IT RESOLVED by the City Council of the City of Sacramento that certain improvements are proposed to be done and made within the boundaries of the proposed assessment district hereinafter described.

In connection therewith, said City Council hereby finds and determines as follows, to-wit:

1. That the nature of the proposed improvement and the location and extent thereof consists of improving La Solidar Way, from the center line of 12th Avenue, to the pavement in place on 14th Avenue; by removing and disposing of all surplus and refuse material; constructing concrete curbs and gutters and concrete sidewalks; replacing existing cast iron gutter drains, and connecting same to sewer system with vitrified ironstone sewer pipe; grading the roadway, and constructing thereon a pavement consisting of a crusher-run gravel subbase four (4) inches in thickness with an asphaltic concrete surface two (2) inches in thickness, with seal coat and screenings.

2. The boundaries of the district of lands proposed to be specially assessed to pay the costs and expenses of such proposed work and improvement are generally defined as follows, to-wit:

Bounded by a line commencing at the northwest corner of Lot 29 "Wright & Kimbrough Tract No. 35" (as the same is shown on the official map or plat thereof filed in the office of the County Recorder of the County of Sacramento, State of California); thence to the southwest corner of said Lot 29; thence to the northwest corner of Lot 48 in said tract; thence to the southwest corner of Lot 42 in said tract; thence to the northwest corner of Lot 41 in said tract; thence to the southwest corner of said Lot 41; thence to the southeast corner of Lot 61 in said tract; thence to the northeast corner of said Lot 61; thence to the southeast corner of Lot 60 in said tract; thence to the northeast corner of Lot 54 in said tract; thence to the southeast corner of Lot 49 in said tract; thence to the northeast corner of said Lot 49; thence to the northwest corner of said Lot 29, the point of beginning.

3. That the amount and portion of the cost of such proposed improvement proposed to be paid by the City of Sacramento from any source other than special assessments upon benefited property is nil.

4. The statute under which it is proposed to conduct proceedings for the proposed improvement is the "Improvement Act of 1911," approved April 7, 1911, and the several acts amendatory thereof or supplemental thereto; with bonds to be issued as authorized under the "Improvement Bond Act of 1915," approved June 11, 1915, and the several acts amendatory thereof or supplemental thereto, said bonds to bear interest at the rate of five (5%) per cent per annum; and

BE IT FURTHER RESOLVED that the City Engineer is hereby directed to prepare for this Council a written Report upon the proposed improvement, such Report to contain all the information required by Section 3 of the "Special Assessment Investigation, Limitation and Majority Protest Act of 1931," approved June 8, 1931, and the several acts amendatory thereof or supplemental thereto.

IN THE CITY COUNCIL: Sacramento, California, September 29, 1939.

Adopted by the following vote:


AYES: Anderson, Arnold, Bidwell, Harry, Kunz, Monk, Truesdale,
Wanzer, Welsh.

NOES: None

ABSENT: None



City Clerk



Mayor

RESOLUTION APPROVING PLANS, GRADES AND
SPECIFICATIONS NO. 2373

BE IT RESOLVED by the City Council of the City of Sacramento that the plans presented by the City Engineer, providing for the improvement of La Solidar Way, from the center line of 12th Avenue, to the pavement in place on 14th Avenue,

in the City of Sacramento, be, and the same are, hereby approved and adopted;


BE IT FURTHER RESOLVED that the grades as shown on said plans be, and the same are, hereby adopted as the official grades; and

BE IT FURTHER RESOLVED that the specifications herewith submitted by the City Engineer for special types of work not included in the City of Sacramento's "Standard Specifications" be, and the same are, hereby approved and adopted.


Adopted by the Sacramento City Council on date of September 29, 1939, by the following vote:

AYES: Anderson, Arnold, Bidwell, Harry, Kunz, Monk, Truesdale, Wanzer, Welsh.

NOES: None
ABSENT: None



Mayor



City Clerk

RESOLUTION APPROVING MAP AND DIAGRAM NO. 2373


BE IT RESOLVED by the City Council of the City of Sacramento that the map and diagram presented by the City Engineer, showing the property to be assessed for the improvement of La Solidar Way, from the center line of 12th Avenue, to the pavement in place on 14th Avenue,

in the City of Sacramento, be, and the same is, hereby approved.


Adopted by the Sacramento City Council on date of September 29, 1939, by the following vote:

AYES: Anderson, Arnold, Bidwell, Harry, Kunz, Monk, Truesdale, Wanzer, Welsh.

NOES: None
ABSENT: None



City Clerk



Mayor