

RESOLUTION OF PRELIMINARY DETERMINATION OF LEGISLATIVE BODY  
UNDER DIVISION 4 OF THE STREETS AND HIGHWAYS CODE, THE  
"SPECIAL ASSESSMENT INVESTIGATION, LIMITATION AND  
MAJORITY PROTEST ACT OF 1931" NO. 2520

BE IT RESOLVED by the City Council of the City of Sacramento that certain improvements are proposed to be done and made within the boundaries of the proposed assessment district hereinafter described.

In connection therewith, said City Council hereby finds and determines as follows, to-wit:

1. That the nature of the proposed improvement and the location and extent thereof consists of improving 58th Street from the southerly line of 2nd Avenue to a point 499 feet southerly therefrom said point being the southerly boundary of Monte Vista Village, (as the same is shown on the official plat thereof filed in the office of the Sacramento County Recorder), by constructing concrete curbs, gutters, sidewalks, sewers, drainage facilities and asphaltic concrete pavement, all in accordance with the City's Standard Specifications.


2. The boundaries of the district of lands proposed to be specially assessed to pay the costs and expenses of such proposed work and improvement are generally defined as follows, to-wit:  
Bounded on the North by 2nd Avenue on the West by a line parallel to the westerly line of 58th Street 130 feet westerly therefrom measured at right angles on the South by the southerly boundary of the said Monte Vista Village and the said boundary produced westerly on the East by a line commencing at the southeast corner of Lot 13 of said Monte Vista Village; thence northerly to the northeast corner of Lot 7 in the said Monte Vista Village; thence westerly to the southeast corner of Lot 6 in the said Monte Vista Village; thence northerly to the northeast corner of said Lot 6, the south line of 2nd Avenue

3. That the amount and portion of the cost of such proposed improvement proposed to be paid by the City of Sacramento from any source other than special assessments upon benefited property is nil.


4. The statute under which it is proposed to conduct proceedings for the proposed improvement is Division 7 of the Streets and Highways Code, the "Improvement Act of 1911;" with bonds to be issued as authorized under Division 10 of the Streets and Highways Code, the "Improvement Bond Act of 1915," said bonds to bear interest at the rate of five (5 %) per cent per annum; and

BE IT FURTHER RESOLVED that the City Engineer is hereby directed to prepare for this Council a written Report upon the proposed improvement, such Report to contain all the information required by Division 4 of the Streets and Highways Code, the "Special Assessment Investigation, Limitation and Majority Protest Act of 1931."

IN THE CITY COUNCIL: Sacramento, California, June 15th, 1945.



City Clerk



President Pro-Tem of Council

RESOLUTION No. 2520

RESOLUTION APPROVING PLANS, GRADES AND  
SPECIFICATIONS NO. 2520

BE IT RESOLVED by the City Council of the City of Sacramento that the plans presented by the City Engineer, providing for the improvement of 58th Street from the southerly line of 2nd Avenue to a point 499 feet southerly therefrom said point being the southerly boundary of Monte Vista Village, (as the same is shown on the official plat thereof filed in the office of the Sacramento County Recorder)

in the City of Sacramento, be, and the same are, hereby approved and adopted;


BE IT FURTHER RESOLVED that the grades as shown on said plans be, and the same are, hereby adopted as the official grades; and

BE IT FURTHER RESOLVED that the specifications herewith submitted by the City Engineer for special types of work not included in the City of Sacramento's "Standard Specifications" be, and the same are, hereby approved and adopted.

Adopted by the Sacramento City Council on date of June 15, 1945  
by the following vote:

AYES:

NOES:  
ABSENT:



President Pro-Tem of Council ~~Mayor~~



City Clerk

RESOLUTION No. 2520

RESOLUTION APPROVING MAP AND DIAGRAM NO. 2520

BE IT RESOLVED by the City Council of the City of Sacramento that the map and diagram presented by the City Engineer, showing the property to be assessed for the improvement of 58th Street from the southerly line of 2nd Avenue to a point 499 feet southerly therefrom said point being the southerly boundary of Monte Vista Village, (as the same is shown on the official plat thereof filed in the office of the Sacramento County Recorder).

in the City of Sacramento, be, and the same is, hereby approved.

Adopted by the Sacramento City Council on date of June 15th, 1945  
by the following vote:

AYES:

NOES:

ABSENT:

*H. G. Denton*

City Clerk

*Geo. A. Humpp*

President Pro-Tem of Council

RESOLUTION No. 2520