

RESOLUTION OF INTENTION NO. 3363

Pursuant to a law of the State of California, known as Division 7 of the Streets and Highways Code, the "Improvement Act of 1911."

It is hereby resolved that it is the intention of the City Council of the City of Sacramento to order the following work of improvement to be done, to-wit:

The improvement of the following in the City of Sacramento:

Golf View Drive as shown and designated on Record of Survey of Portion of West $\frac{1}{2}$ of Northeast $\frac{1}{4}$ of Section 36, Township 8 North, Range 4 East, M.D.B.&M., recorded in the office of the Recorder of Sacramento County on November 18, 1955 in Book 12 of Surveys, Map No. 10, from the Southerly Boundary of Golf Course Terrace Unit No. 19 (as the same is shown on the official Plat thereof filed in the office of the Sacramento County Recorder), to the center line of 51st Avenue, as the same is shown and designated on said Record of Survey and from the center line of Monifieth Way, as the same is shown and designated on said Record of Survey, to the Northerly Boundary of Golf Course Terrace Unit No. 8 (as the same is recorded in the office of the Recorder of Sacramento County); 50th Avenue from the center line of said Golf View Drive to the center line of Hogan Drive, as the same is shown and designated on said Record of Survey; 51st Avenue, Monifieth Way and 21st Street, as the same are shown and designated on said Record of Survey; Hogan Drive, as the same is designated on said Record of Survey from the center line of said 50th Avenue to the Northerly Boundary of said Golf Course Terrace Unit No. 8; IMPROVING Rights of Way in said Record of Survey, described as follows: Along the Westerly line of Parcel Numbers 89 to 92 both inclusive, 98 to 101 both inclusive, 120, 121, 244, 74, 109 to 112 both inclusive, 131 to 137 both inclusive and Lot A; Along the Easterly line of Parcel Numbers 252, 258, 119, 102 to 104 both inclusive, 93 to 96 both inclusive, 77, 267 to 269 both inclusive; Along the Southerly line of Parcel Numbers 134, 239 to 256 both inclusive, 268, 122 to 131 both inclusive, 96 to 98 both inclusive, 105, 106, 109, 83 to 88 both inclusive and 65; Along the Northerly line of Parcel Numbers 112 to 119 both inclusive, 76 to 82 both inclusive, 62, 63, 270 to 274 both inclusive; Along the Northwest^{erly} line of Parcel Numbers

MAR 24 1960

RESOLUTION No. **3363**

99, 235 and 270; Along the Northeasterly line of Parcel Numbers 95 and 104.

All of said work to be done in accordance with the "Standard Specifications of the City of Sacramento" heretofore adopted by the City Council and also in accordance with detailed Plans and Special Provisions made therefore by the City Council and also in accordance with detailed Plans and Special Provisions made therefore by the City Engineer and on file in his office having been approved by the City Council on March 24th, 1960; and

WHEREAS, said City Council has found and determined that pursuant to Section 2804 of Division 4 of the Streets and Highways Code of the State of California, the owners of more than 60% of the Area of the property subject to Assessment for the above described improvement have signed and filed with the City Clerk, a written petition, and said owners did in said petition WAIVE the proceedings, required by the "Special Assessment Investigation, Limitation and Majority Protest Act of 1931" and the said City Council does hereby approve of said WAIVER and resolves to commence proceedings as provided in Division 7 of the Streets and Highways Code, "THE IMPROVEMENT ACT OF 1911."

MAR 24 1960

RESOLUTION No. 3363

And whereas, in the opinion of said City Council said work is of more than local and ordinary public benefit, said Council hereby orders that the costs and expenses of said work and improvement shall be chargeable and charged upon a district of lands, which district is hereby declared to be the district benefited by said work and improvement and which is to be assessed to pay the costs and expenses thereof.

The exterior boundaries of said district and the extent of the territory included therein are shown upon the map of said district adopted and approved by the City Council on March 24th, 1960, which map is now on file in the office of the City Engineer and to which reference is hereby made for a particular description of the boundaries of said district and of the extent of the territory included therein;

Saving and excepting from the above bounden and described district the area of all public streets, alleys, ways, boulevards, courts and avenues included therein.

Notice is hereby given that serial bonds to represent unpaid assessments and bear interest at the rate of five (5%) per cent per annum will be issued hereunder in the manner provided by the "Improvement Bond Act of 1915," the last installment of which bonds shall mature fourteen (14) years from the second day of July next succeeding ten (10) months from their date.

All persons objecting to said work, or to the extent of said assessment district, are required to file their objections in writing in the office of the City Clerk of the City of Sacramento, as required by law, and notice is hereby given to all persons interested that on the 14th day of April, 1960, at 7:45 o'clock p.m. in the Council Chamber of the City Council of the City of Sacramento, in the City Hall, on "I" Street, between 9th and 10th Streets, in said City, any and all persons having any objections to the proposed work and improvement may appear before said City Council and show cause why the proposed work and improvement shall not be carried out in accordance with this Resolution.

And the City Clerk is hereby directed to publish this Resolution twice in the Sacramento Union, a daily newspaper, as required by law.

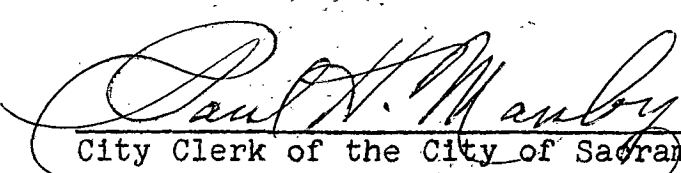
The Clerk of said Council shall mail notices of the adoption of this Resolution of Intention to all persons owning real property proposed to be assessed for the work herein described, whose names and addresses appeared on the last equalized assessment roll of the County of Sacramento, or as known to said Clerk, the contents of said Notices to be as required by Law.

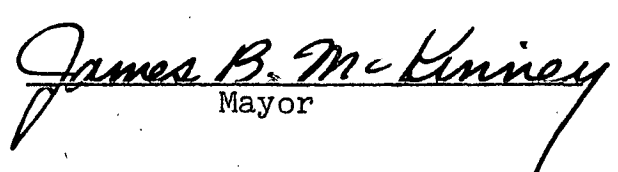
IN THE CITY COUNCIL:
Run twice Marc. 29th and 30th, 1960
Adopted by the following vote:

Sacramento, California
March 24th, 1960

AYES _____

NOES _____


City Clerk of the City of Sacramento


Mayor

MAR 24 1960

RESOLUTION No. 3363

RESOLUTION APPROVING PLANS, GRADES AND
SPECIFICATIONS NO. 3363

BE IT RESOLVED by the City Council of the City of
Sacramento that the Plans presented by the City Engineer, provid-
ing for the improvement of

Golf View Drive as shown and designated on Record of Survey
of Portion of West $\frac{1}{2}$ of Northeast $\frac{1}{4}$ of Section 36, Township 8
North, Range 4 East, M.D.B.&M., recorded in the office of the
Recorder of Sacramento County on November 18, 1955 in Book 12
of Surveys, Map No. 10, from the Southerly Boundary of Golf
Course Terrace Unit No. 19 (as the same is shown on the official
Plat thereof filed in the office of the Sacramento County
Recorder), to the center line of 51st Avenue, as the same is shown
and designated on said Record of Survey and from the center line of
Monifieth Way, as the same is shown and designated on said
Record of Survey, to the Northerly Boundary of Golf Course
Terrace Unit No. 8 (as the same is recorded in the office of
the Recorder of Sacramento County);
50th Avenue from the center line of said Golf View Drive to the
center line of Hogan Drive, as the same is shown and designated
on said Record of Survey;
51st Avenue, Monifieth Way and 21st Street, as the same are shown
and designated on said Record of Survey;
Hogan Drive as the same is designated on said Record of Survey
from the center line of said 50th Avenue to the Northerly
Boundary of said Golf Course Terrace Unit No. 8;
Improving Rights of Way in said Record of Survey

in the City of Sacramento, be, and the same are, hereby approved
and adopted.

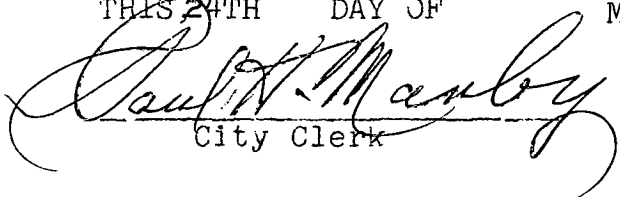
BE IT FURTHER RESOLVED that the Grades as shown on said Plans,
be, and the same are, hereby adopted as the Official Grades, and

BE IT FURTHER RESOLVED that the Specifications herewith
submitted by the City Engineer for special types of work not in-
cluded in the City of Sacramento's Standard Specifications, be,
and the same are hereby approved and adopted.

APPROVED AND ADOPTED BY THE CITY COUNCIL OF THE CITY OF SACRAMENTO,

THIS 24TH DAY OF MARCH

, 19 60


City Clerk


Mayor

MAR 24 1960
RESOLUTION No. 3363

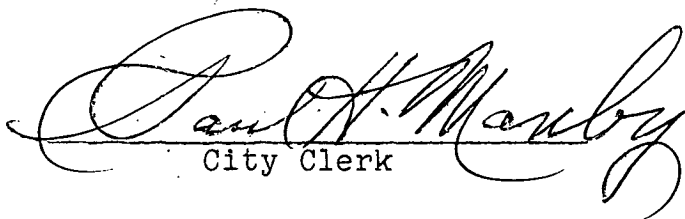
RESOLUTION APPROVING MAP AND DIAGRAM NO. 3363

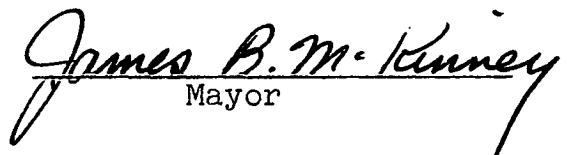
BE IT RESOLVED by the City Council of the City of Sacramento, that the MAP and DIAGRAM presented by the City Engineer, showing the property to be Assessed for the

Golf View Drive as shown and designated on Record of Survey of Portion of West $\frac{1}{2}$ of Northeast $\frac{1}{4}$ of Section 36, Township 8 North, Range 4 East, M.D.B.&M., recorded in the office of the Recorder of Sacramento County on November 18, 1955 in Book 12 of Surveys, Map No. 10, from the Southerly Boundary of Golf Course Terrace Unit No. 19 (as the same is shown on the official Plat thereof filed in the office of the Sacramento County Recorder), to the center line of 51st Avenue, as the same is shown and designated on said Record of Survey and from the center line of Monifieth Way, as the same is shown and designated on said Record of Survey, to the Northerly Boundary of Golf Course Terrace Unit No. 8 (as the same is recorded in the office of the Recorder of Sacramento County);
50th Avenue from the center line of said Golf View Drive to the center line of Hogan Drive, as the same is shown and designated on said Record of Survey;
51st Avenue, Monifieth Way and 21st Street, as the same are shown and designated on said Record of Survey;
Hogan Drive as the same is designated on said Record of Survey from the center line of said 50th Avenue to the Northerly Boundary of said Golf Course Terrace Unit No. 8;
Improving Rights of Way in said Record of Survey

in the City of Sacramento, be, and the same is hereby approved.

APPROVED AND ADOPTED BY THE CITY COUNCIL OF THE CITY OF SACRAMENTO, THIS 24TH DAY OF MARCH 19 60 .


City Clerk


Mayor

MAR 24 1960

RESOLUTION No. 3363