

RESOLUTION NO. 82-379

ADOPTED BY THE SACRAMENTO CITY COUNCIL ON DATE OF

JUL 1 1992


RESOLUTION AMENDING THE ROBLA COMMUNITY PLAN FROM LIGHT DENSITY RESIDENTIAL AND MULTIPLE FAMILY RESIDENTIAL TO HEAVY COMMERCIAL OR INDUSTRIAL; AND THE 1974 GENERAL PLAN FROM RESIDENTIAL TO INDUSTRIAL FOR THE AREA DESCRIBED ON THE ATTACHED EXHIBIT A-1 (APN: 226-070-23,24, 56)(P-9526)

WHEREAS, the City Council conducted a public hearing on April 6, 1982, concerning the above plan amendment and based on documentary and oral evidence submitted at the public hearing, the Council finds:

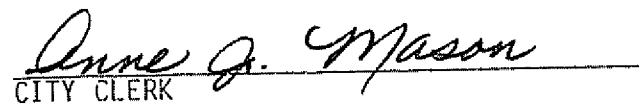
1. The proposed plan amendment is compatible with the surrounding uses;
2. The subject site is suitable for industrial development; and
3. The proposal is consistent with the policies of the 1974 General Plan.

NOW, THEREFORE, BE IT RESOLVED by the City Council of the City of Sacramento that the area as described on the attached Exhibit A-1 in the City of Sacramento is hereby designated on the Robla Community Plan as Heavy Commercial or Industrial and the 1974 General Plan as Industrial.

MAYOR



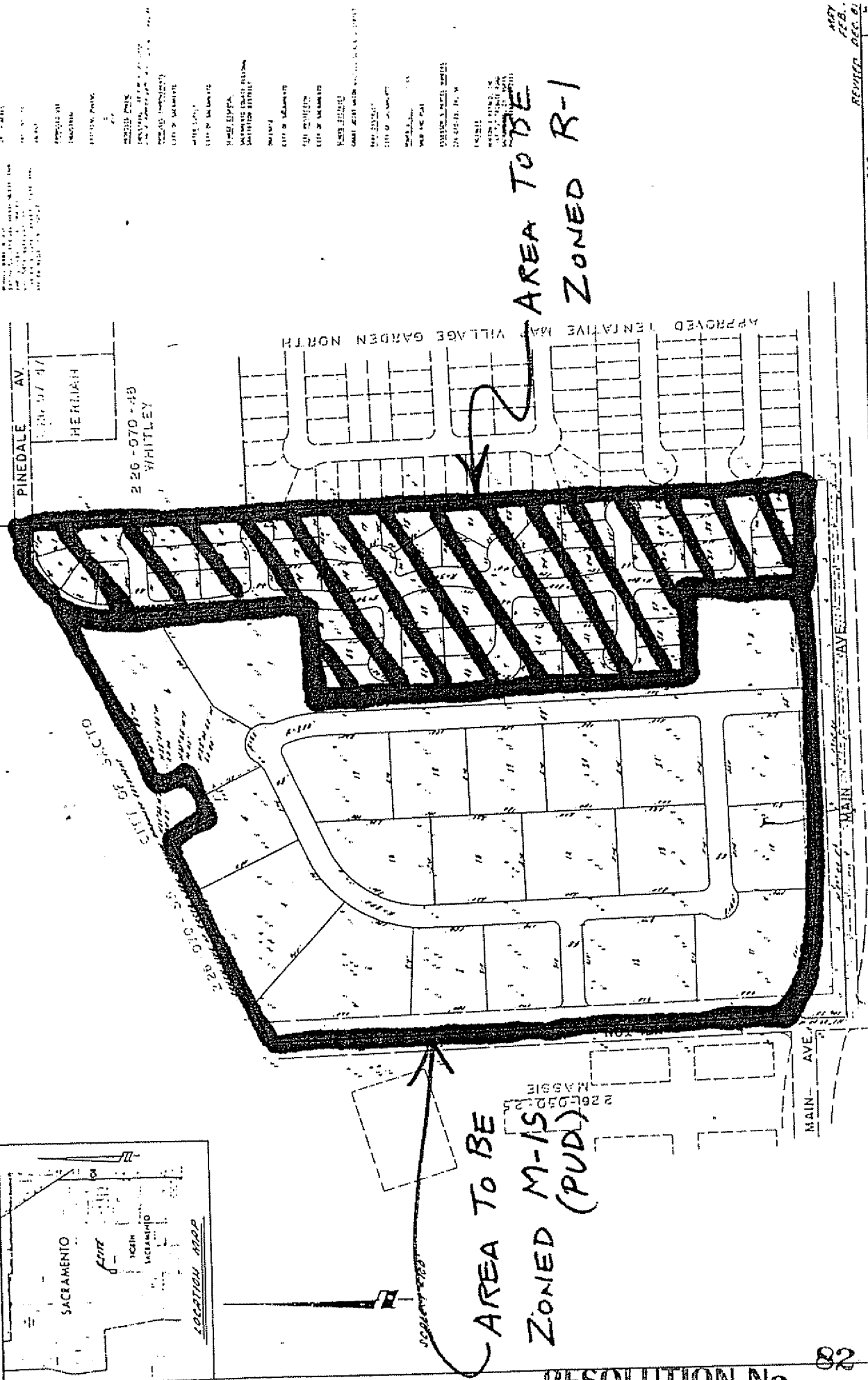
ATTEST:

Assistant CITY CLERK 

RESOLUTION No. 82-379

JUL 1 1992

EXHIBIT A-1



APPROVED FOR THE CITY OF SACRAMENTO
 MAY 1988
 MAY 1988
 MAY 1988

APPROVED FOR THE CITY OF SACRAMENTO
 MAY 1988
 MAY 1988
 MAY 1988

APPROVED FOR THE CITY OF SACRAMENTO
 MAY 1988
 MAY 1988
 MAY 1988

APPROVED FOR THE CITY OF SACRAMENTO
 MAY 1988
 MAY 1988
 MAY 1988

APPROVED FOR THE CITY OF SACRAMENTO
 MAY 1988
 MAY 1988
 MAY 1988

APPROVED FOR THE CITY OF SACRAMENTO
 MAY 1988
 MAY 1988
 MAY 1988

APPROVED FOR THE CITY OF SACRAMENTO
 MAY 1988
 MAY 1988
 MAY 1988

APPROVED FOR THE CITY OF SACRAMENTO
 MAY 1988
 MAY 1988
 MAY 1988

APPROVED FOR THE CITY OF SACRAMENTO
 MAY 1988
 MAY 1988
 MAY 1988

APPROVED FOR THE CITY OF SACRAMENTO
 MAY 1988
 MAY 1988
 MAY 1988

APPROVED FOR THE CITY OF SACRAMENTO
 MAY 1988
 MAY 1988
 MAY 1988

MAY 1988
 FEB. 1988
 REVISED DEC. 81

TEMPERATIVE AND FOR
 MAIN AVE BUSINESS PARK
 A.C. CO. OF HOWARD STREET

MORTON & PITALO, INC.
 CIVIL ENGINEERING
 PLANNING SURVEYING

SCALE
 1" = 100'

RESOLUTION No. 82

JULY 1 1992