


RESOLUTION DETERMINING INITIAL VIEW
OF LEGISLATIVE BODY THAT DEBT LIMITA-
TION WILL NOT BE EXCEEDED NO. 2518

WHEREAS, the City Council of the City of Sacramento did, on the 8th day of June, 1945, adopt its Resolution No. 2518 entitled "Preliminary Determination of Legislative Body Under Division 4 of the Streets and Highways Code, the 'Special Assessment Investigation, Limitation and Majority Protest Act of 1931;'"


NOW, THEREFORE, IT IS HEREBY RESOLVED, FOUND AND DETERMINED by said City Council that it is the initial view of this Council that the contemplated improvement described in said Resolution No. 2518 above referred to is one in which the probable assessments will not exceed the limitations set up by said Act above referred to;

RESOLVED, FURTHER, that the Clerk of this Council is hereby ordered and directed to give notice of the contemplated action of this Council by mailing to interested property owners a "Notice of Proposed Assessment" in the time, form and manner, and to the persons, all as provided in said Act above referred to.

IN THE CITY COUNCIL: Sacramento, California, June 8th, 1945



Mayor



City Clerk

RESOLUTION No. 2518

RESOLUTION OF PRELIMINARY DETERMINATION OF LEGISLATIVE BODY
UNDER "SPECIAL ASSESSMENT INVESTIGATION, LIMITATION AND
MAJORITY PROTEST ACT OF 1931" NO. 2518

BE IT RESOLVED by the City Council of the City of Sacramento that certain improvements are proposed to be done and made within the boundaries of the proposed assessment district hereinafter described.

In connection therewith, said City Council hereby finds and determines as follows, to-wit:


1. That the nature of the proposed improvement and the location and extent thereof consists of improving the Road which lines between the South line of 4th Avenue and the north line of Vallejo Way, the East line of which is the Westerly line of Lots 66 to 70 both inclusive, Block 12, according to the Amended Plat of Maple Park, recorded in the office of the Sacramento County Recorder; by constructing concrete curbs, gutters and constructing concrete sidewalks on official line and grade where the same do not exist on official line and grade; grading and constructing a asphaltic concrete pavement $5\frac{1}{2}$ inches in thickness.

2. The boundaries of the district of lands proposed to be specially assessed to pay the costs and expenses of such proposed work and improvement are generally defined as follows, to-wit: Bounded on the North by 4th Avenue; on the South by Vallejo Way; on the East by 17th Street in the said Maple Park Subdivision; and on the West by the westerly line of Lot 704 Swanston Park Unit #2 (as the same is shown on the official plat thereof filed in the office of the Sacramento County Recorder), and the said line produced southerly to Vallejo Way.


3. That the amount and portion of the cost of such proposed improvement proposed to be paid by the City of Sacramento from any source other than special assessments upon benefited property is \$490.00.

4. The statute under which it is proposed to conduct proceedings for the proposed improvement is Division 7 of the Streets and Highways Code, the "Improvement Act of 1911;" with bonds to be issued as authorized under Division 10 of the Streets and Highways Code, the "Improvement Bond Act of 1915," said bonds to bear interest at the rate of five (5 %) per cent per annum.

IN THE CITY COUNCIL: Sacramento, California, June 8 1945.



Mayor



City Clerk

RESOLUTION No. 2578

RESOLUTION APPROVING MAP AND DIAGRAM NO. 2518

BE IT RESOLVED by the City Council of the City of Sacramento that the map and diagram presented by the City Engineer, showing the property to be assessed for the improvement of the Road which lies between the South line of 4th Avenue and the North line of Vallejo Way, the East line of which is approximately 120 feet West of 17th Street


in the City of Sacramento, be, and the same is, hereby approved.

Adopted by the Sacramento City Council on date of June 8, 1945
by the following vote:

AYES:

NOES:

ABSENT:



City Clerk



Mayor

RESOLUTION No. 2518

RESOLUTION APPROVING PLANS, GRADES AND
SPECIFICATIONS NO. 2518

BE IT RESOLVED by the City Council of the City of Sacramento that the plans presented by the City Engineer, providing for the improvement of the Road which lies between the South line of 4th Avenue and the North line of Vallejo Way, the East line of which is approximately 120 feet West of 17th Street

in the City of Sacramento, be, and the same are, hereby approved and adopted;

BE IT FURTHER RESOLVED that the grades as shown on said plans be, and the same are, hereby adopted as the official grades; and

BE IT FURTHER RESOLVED that the specifications herewith submitted by the City Engineer for special types of work not included in the City of Sacramento's "Standard Specifications" be, and the same are, hereby approved and adopted.


Adopted by the Sacramento City Council on date of June 8th, 1945 by the following vote:

AYES:

NOES:
ABSENT:



Mayor



City Clerk

RESOLUTION No. 2518